

HUNGARORING

CIRCUIT LAYOUT

Total Length: 4381 m

Heights (above the Adriatic Sea level):

Highest: 235m (Start straight)

Lowest: 200m (at Post number 10)

14 Flagmarshal Post

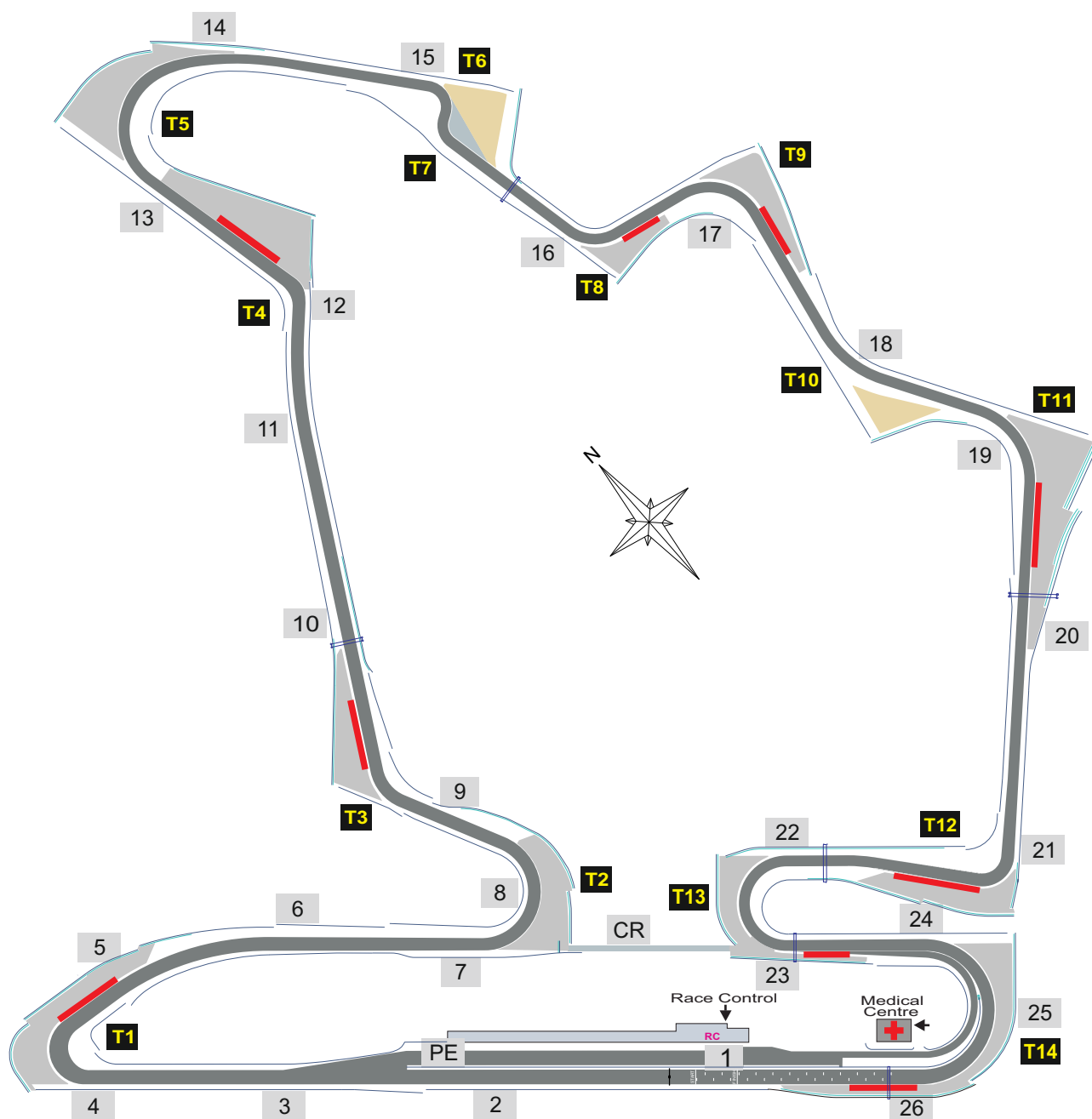
T8 Turn

Gravel bed

Asphalt run-off area

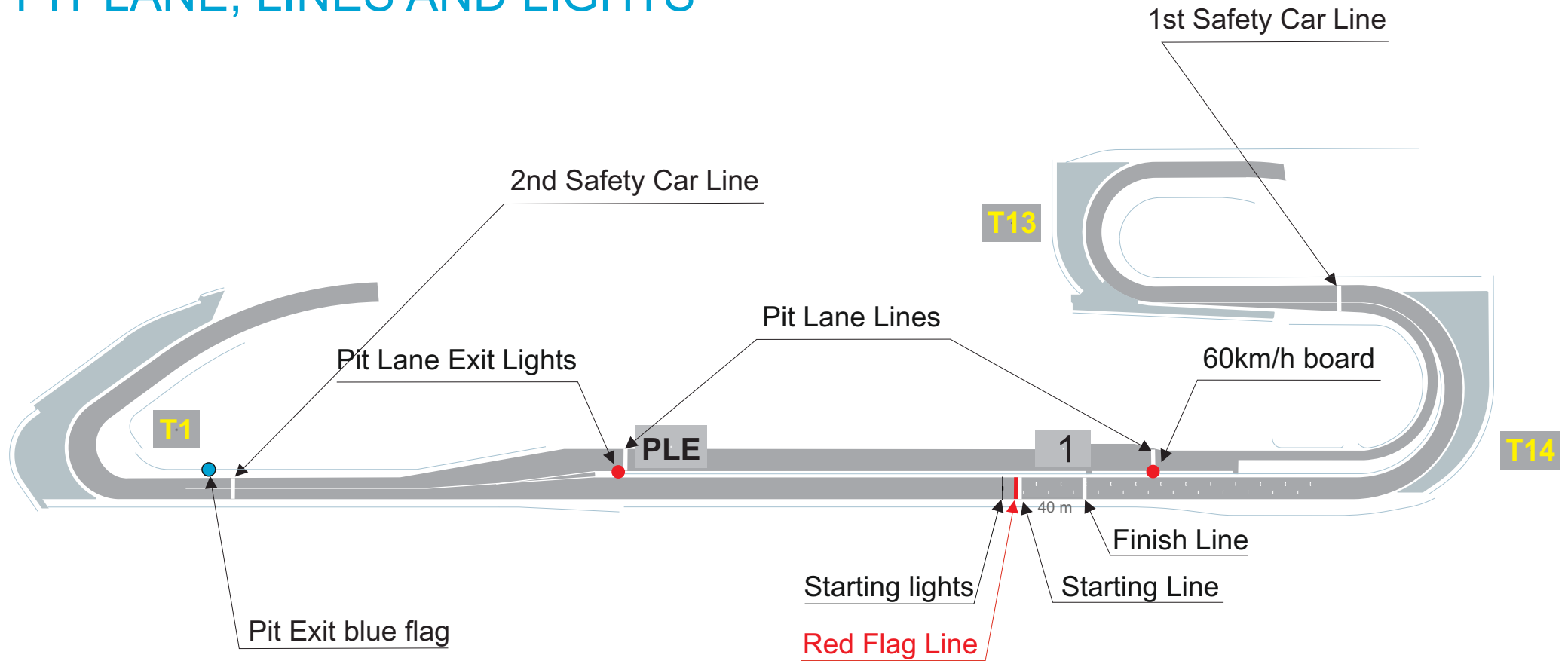
Artificial grass

(T1, T3, T4, T8, T9, T11
T12, T13 and T14)



HUNGARORING

PIT LANE, LINES AND LIGHTS



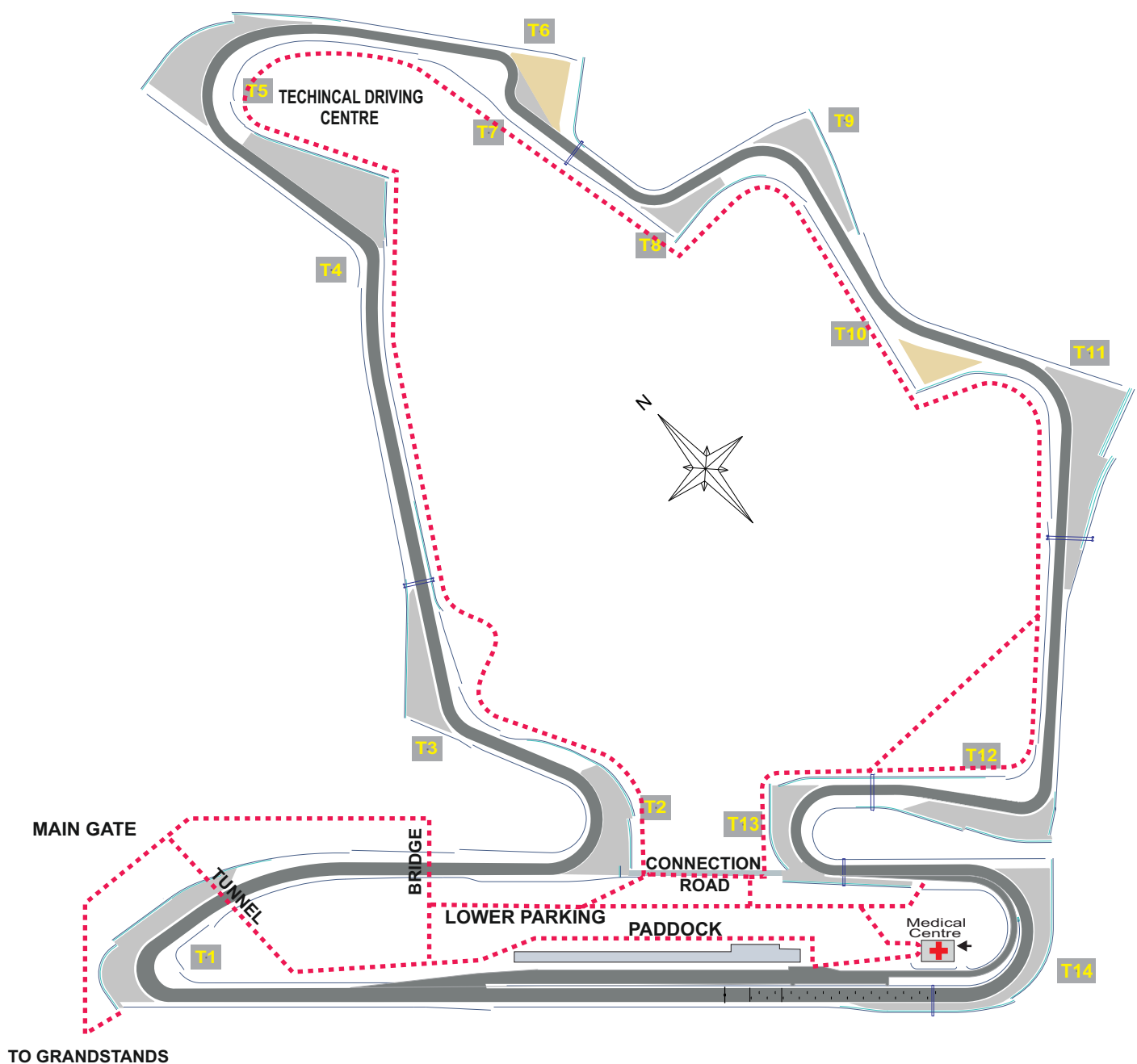
HUNGARORING

SERVICE ROADS

MAXIMUM SPEED ON THE SERVICE ROADS: 30 KM/H

KEEP WALKING SPEED IN THE Paddock AREAS

CHILDREN UNDER THE AGE OF 16 MUST NOT ACCESS THE TRACKSIDE SERVICE ROADS



HUNGARORING

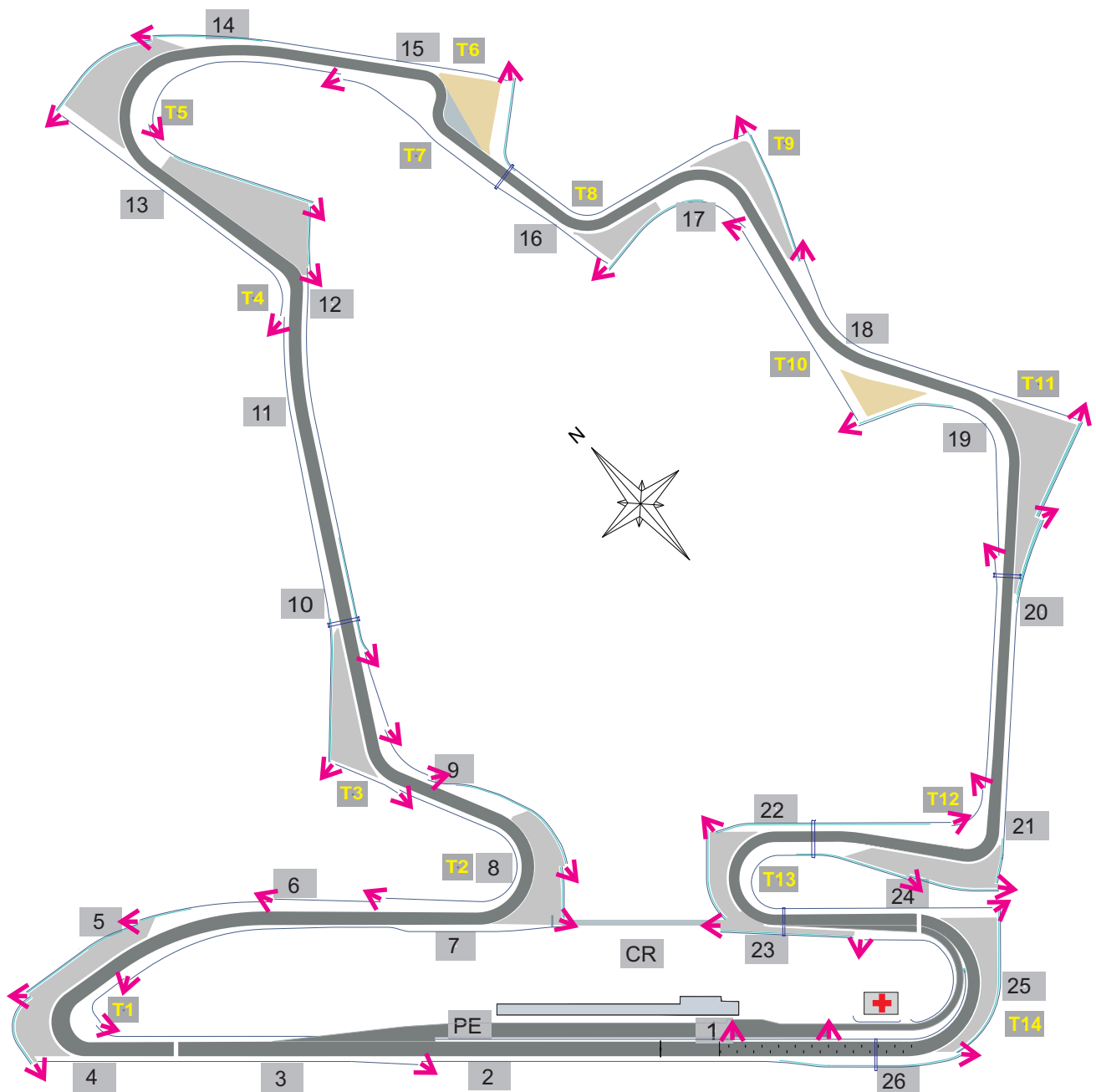
RED ZONES



ALL PERSONNEL MUST RESPECT THE RED ZONES AT ALL TIMES

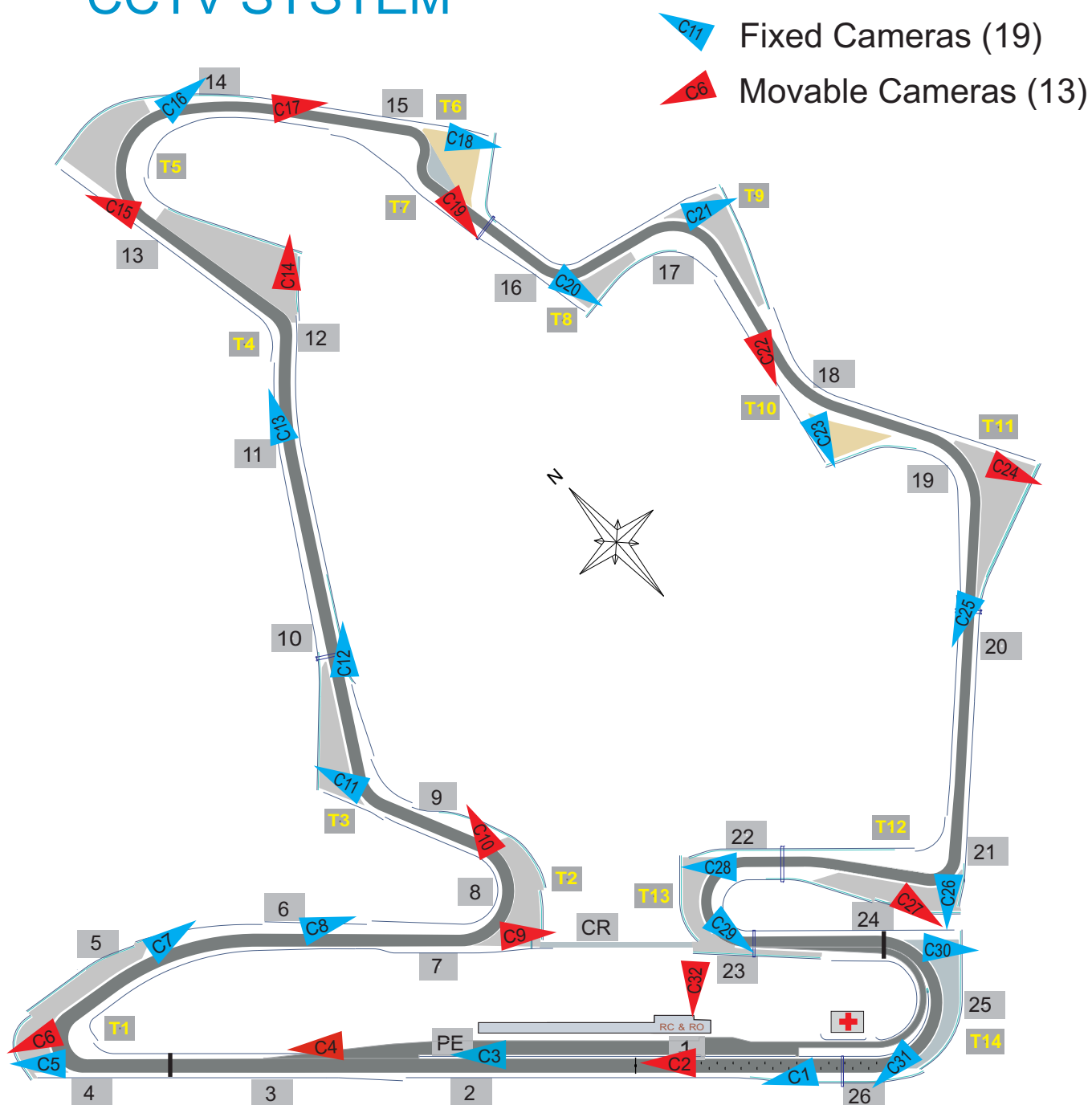
HUNGARORING

GUARD RAIL OPENINGS



HUNGARORING

CCTV SYSTEM



CCTV SCREENS IN RACE CONTROL

C1	C2	C3	C4	C5	C6	C7	C8
C9	C10	C11	C12	C13	C14	C15	C16
C17	C18	C19	C20	C21	C22	C23	C24
C25	C26	C27	C28	C29	C30	C31	C32